

**ASSESSED VALUATION  
OF  
OKLAHOMA COUNTY  
FOR YEAR 2018**



**ASSESSED VALUATION OF OKLAHOMA COUNTY FOR YEAR 2018**

<b>SCHOOL DISTRICTS</b>	<b>PERSONAL</b>	<b>PUBLIC SERVICE</b>	<b>REAL ESTATE</b>	<b>TOTAL VALUE</b>	<b>HOMESTEAD EXEMPTION</b>	<b>*VETERAN EXEMPTION</b>	<b>NET VALUE</b>
PUTNAM CITY #1 LESS TIF	147,703,374	27,033,568	911,807,160	1,086,544,102	19,654,000	7,245,796	1,059,644,306
LUTHER #3	2,018,405	51,485,268	24,714,019	78,217,692	815,974	281,525	77,120,193
LUTHER #3 - I89	160,459	2,340,499	11,810,116	14,311,074	154,000	202,080	13,954,994
SUBTOTAL LUTHER #3	2,178,864	53,825,767	36,524,135	92,528,766	969,974	483,605	91,075,187
CHOCTAW #4 LESS TIF	7,117,704	7,706,711	235,825,370	250,649,785	6,665,704	9,203,374	234,780,707
DEER CREEK #6	11,227,433	9,109,675	377,847,945	398,185,053	4,227,000	2,690,085	391,267,968
HARRAH #7 LESS TIF	4,243,190	18,480,934	52,516,888	75,241,012	1,736,065	1,848,134	71,656,813
JONES #9	2,680,144	2,107,464	39,032,745	43,820,353	1,188,002	693,555	41,938,796
EDMOND #12	135,229,414	25,488,799	1,706,700,191	1,867,418,404	23,078,000	11,845,178	1,832,495,226
EDMOND #12 - I89	948,727	1,131,877	76,063,308	78,143,912	713,503	461,209	76,969,200
SUBTOTAL EDMOND #12	136,178,141	26,620,676	1,782,763,499	1,945,562,316	23,791,503	12,306,387	1,909,464,426
OAKDALE #29	10,786,787	1,270,256	95,156,517	107,213,560	703,000	535,483	105,975,077
MILLWOOD #37	14,173,471	1,344,645	31,960,040	47,478,156	813,836	537,771	46,126,549
WESTERN HEIGHTS #41	156,634,441	26,264,115	201,338,723	384,237,279	1,752,310	370,034	382,114,935
MID-DEL #52 LESS TIF	87,362,365	21,627,459	446,356,718	555,346,542	12,269,415	11,401,698	531,675,429
CROOKED OAK #53	27,221,478	10,320,843	26,630,934	64,173,255	230,285	18,483	63,924,487
CRUTCHO #74	4,515,300	3,370,996	6,526,412	14,412,708	141,797	52,254	14,218,657
BETHANY #88	900,048	653,928	15,719,086	17,273,062	330,000	85,508	16,857,554
OKLAHOMA CITY #89 LESS TIF	306,960,297	122,017,064	1,785,177,779	2,214,155,140	36,793,312	8,557,807	2,168,804,021
McLOUD #1	159,181	882,918	8,261,255	9,303,354	263,811	166,511	8,873,032
MOORE #2	11,740,967	3,181,755	79,106,790	94,029,512	1,955,000	1,717,191	90,357,321
PIEDMONT #22	130,372	1,144,769	42,226,007	43,501,148	854,000	771,427	41,875,721
MUSTANG #69	191,705	739,541	29,701,614	30,632,860	574,000	512,957	29,545,903
<b>TOTAL SCHOOL DISTRICTS</b>	<b>932,105,262</b>	<b>337,703,084</b>	<b>6,204,479,617</b>	<b>7,474,287,963</b>	<b>114,913,014</b>	<b>59,198,060</b>	<b>7,300,176,889</b>
<b>SCHOOL INCREMENT</b>							
OKC #89 OU HEALTH SCIENCE TIF 1 INCREMENT	13,718,609	0	(1,927,748)	11,790,861	(1,000)	0	11,791,861
OKC #89 DOWNTOWN TIF 2 INCREMENT	12,404,756	0	144,055,303	156,460,059	67,269	131,375	156,261,415
OKC #89 DELL TIF 4 INCREMENT	549,114	0	5,094,280	5,643,394	(604)	0	5,643,998
OKC #89 LAS ROSAS TIF 6 INCREMENT	53	0	654,834	654,887	42,000	11,781	601,106
OKC #89 OU HEALTH CTR TIF 7 INCREMENT	107,965	0	3,502,858	3,610,823	27,146	0	3,583,677
OKC #89 DEVON TIF 8 INCREMENT	14,748,091	0	53,563,593	68,311,684	0	0	68,311,684
OKC #89 NE 23rd St TIF 9 INCREMENT	(133,547)	0	779,669	646,122	(3,781)	(506)	650,409
OKC #89 VILLAGE TIF 1 INCREMENT	165,351	0	6,971,729	7,137,080	93,000	80,683	6,963,397
OKC #89 TIF 10 1st Nat'l CTR INCREMENT	(145,374)	0	2,192,399	2,047,025	0	0	2,047,025
OKC #89 TIF 11 INNOVATION DIST INCREMENT	181,095	0	5,303,649	5,484,744	0	0	5,484,744
OKC #89 TIF 12 WHEELER PARK TIF INCREMENT	(41,111)	0	98,789	57,678	0	0	57,678
PUTNAM CITY #1 DELL TIF 4 INCREMENT	456,279	0	3,899,151	4,355,430	(1,000)	0	4,356,430
PUTNAM CITY #1 BETHANY TIF 1 INCREMENT	0	0	(344,110)	(344,110)	0	0	(344,110)
MID-DEL #52 TIF 2 SOONER ROSE INCREMENT	(17,573)	0	545,340	527,767	(1,000)	921	527,846
MID-DEL #52 TIF 9 OKC NE 23rd ST INCREMENT	396,788	0	637,088	1,033,876	0	13,581	1,020,295
CHOCTAW #4 TIF 1 INCREMENT	1,344,953	0	2,953,110	4,298,063	17,000	16,247	4,264,816
HARRAH #7 TIF 1 INCREMENT	5,580	0	4,801,485	4,807,065	61,000	67,730	4,678,335
<b>TOTAL TIF INCREMENTS</b>	<b>43,741,029</b>	<b>0</b>	<b>232,781,419</b>	<b>276,522,448</b>	<b>300,030</b>	<b>321,812</b>	<b>275,900,606</b>
<b>TOTAL ASSESSED VALUE</b>	<b>975,846,291</b>	<b>337,703,084</b>	<b>6,437,261,036</b>	<b>7,750,810,411</b>	<b>115,213,044</b>	<b>59,519,872</b>	<b>7,576,077,495</b>

**ASSESSED VALUATION OF OKLAHOMA COUNTY FOR YEAR 2018**

<b>SPECIAL DISTRICTS</b>	<b>PERSONAL</b>	<b>PUBLIC SERVICE</b>	<b>REAL ESTATE</b>	<b>TOTAL VALUE</b>	<b>HOMESTEAD EXEMPTION</b>	<b>*VETERAN EXEMPTION</b>	<b>NET VALUE</b>
GORDON COOPER TECH CTR #5	159,181	882,918	8,261,255	9,303,354	263,811	166,511	8,873,032
CANADIAN VALLEY TECH CTR #6	1,222,125	2,538,238	87,646,707	91,407,070	1,758,000	1,369,892	88,279,178
MOORE NORMAN TECH CTR #17	850,945	2,260,254	25,216,771	28,327,970	682,000	1,021,311	26,624,659
FRANCIS TUTTLE TECH CTR #21 LESS TIF	324,178,381	68,784,299	3,133,334,853	3,526,297,533	48,248,503	22,336,387	3,455,712,643
METRO TECH CTR #22 LESS TIF	239,531,183	105,271,382	1,445,671,512	1,790,474,077	25,734,475	6,979,896	1,757,759,706
EASTERN OK CO TECH CTR #23 LESS TIF's	15,947,825	80,725,833	286,963,713	383,637,371	8,496,745	9,243,218	365,897,408
ROSE STATE COLLEGE LESS TIF	95,278,199	28,678,392	568,544,470	692,501,061	15,851,805	15,011,054	661,638,202
OKLA. CITY COMM COLLEGE LESS TIF	243,319,170	46,901,406	552,814,582	843,035,158	13,155,675	2,520,173	827,359,310
NO SPECIAL DISTRICT	11,618,253	1,660,362	96,025,754	109,304,369	722,000	549,618	108,032,751
<b>TOTAL SPECIAL DISTRICTS</b>	<b>932,105,262</b>	<b>337,703,084</b>	<b>6,204,479,617</b>	<b>7,474,287,963</b>	<b>114,913,014</b>	<b>59,198,060</b>	<b>7,300,176,889</b>
<b>SPECIAL DISTRICT INCREMENT</b>							
METRO TECH #22 TIF 1 INCREMENT	13,718,609	0	(1,927,748)	11,790,861	(1,000)	0	11,791,861
METRO TECH #22 TIF 2 INCREMENT	12,404,756	0	144,055,303	156,460,059	67,269	131,375	156,261,415
METRO TECH #22 TIF 4 INCREMENT	0	0	6,292	6,292	(604)	0	6,896
METRO TECH #22 TIF 7 INCREMENT	107,965	0	3,502,858	3,610,823	27,146	0	3,583,677
METRO TECH #22 DEVON TIF 8 INCREMENT	14,748,091	0	53,563,593	68,311,684	0	0	68,311,684
METRO TECH #22 VILLAGE TIF 1 INCREMENT	165,351	0	6,971,729	7,137,080	93,000	80,683	6,963,397
METRO TECH #22 OKC TIF 9 INCREMENT	(133,547)	0	779,669	646,122	(3,781)	(506)	650,409
METRO TECH #22 OKC TIF 10 INCREMENT	(145,374)	0	2,192,399	2,047,025	0	0	2,047,025
METRO TECH #22 OKC TIF 11 INCREMENT	181,095	0	5,303,649	5,484,744	0	0	5,484,744
FRANCIS TUTTLE #21 TIF 4 INCREMENT	456,279	0	3,899,151	4,355,430	(1,000)	0	4,356,430
FRANCIS TUTTLE #21 BETHANY TIF 1 INCREMENT	0	0	(344,110)	(344,110)	0	0	(344,110)
OKC COMM COLLEGE TIF 4 INCREMENT	549,114	0	5,087,988	5,637,102	0	0	5,637,102
OKC COMM COLLEGE LAS ROSASA TIF 6 INCREMENT	53	0	654,834	654,887	42,000	11,781	601,106
OKC COMM COLLEGE WHEELER PARK TIF 12 INCREMENT	(41,111)	0	98,789	57,678	0	0	57,678
ROSE STATE TIF 2 INCREMENT	(17,573)	0	545,340	527,767	(1,000)	921	527,846
ROSE STATE TIF 9 INCREMENT	396,788	0	637,088	1,033,876	0	13,581	1,020,295
EASTERN OK CO TECH CTR #23 TIFs 1 INCREMENT	1,350,533	0	7,754,595	9,105,128	78,000	83,977	8,943,151
<b>TOTAL TIF INCREMENTS</b>	<b>43,741,029</b>	<b>0</b>	<b>232,781,419</b>	<b>276,522,448</b>	<b>300,030</b>	<b>321,812</b>	<b>275,900,606</b>
<b>TOTAL ASSESSED VALUE</b>	<b>975,846,291</b>	<b>337,703,084</b>	<b>6,437,261,036</b>	<b>7,750,810,411</b>	<b>115,213,044</b>	<b>59,519,872</b>	<b>7,576,077,495</b>

**ASSESSED VALUATION OF OKLAHOMA COUNTY FOR YEAR 2018**


<b>CITIES</b>	<b>PERSONAL</b>	<b>PUBLIC SERVICE</b>	<b>REAL ESTATE</b>	<b>TOTAL VALUE</b>	<b>HOMESTEAD EXEMPTION</b>	<b>*VETERAN EXEMPTION</b>	<b>NET VALUE</b>
BETHANY LESS TIF	5,284,073	3,851,957	95,582,320	104,718,350	3,109,000	703,031	100,906,319
CHOCTAW LESS TIF	3,620,749	3,278,995	88,452,468	95,352,212	2,548,056	3,262,375	89,541,781
DEL CITY	13,544,583	4,793,244	93,524,956	111,862,783	3,613,000	1,636,863	106,612,920
EDMOND	58,886,607	14,494,619	1,038,559,997	1,111,941,223	15,222,000	6,826,024	1,089,893,199
FOREST PARK	746,448	287,178	10,748,236	11,781,862	300,000	427,550	11,054,312
HARRAH LESS TIF	1,160,759	1,807,930	29,052,268	32,020,957	952,478	786,869	30,281,610
JONES	1,198,463	785,797	13,518,056	15,502,316	456,213	282,632	14,763,471
LAKE ALUMA	693	20,508	3,427,064	3,448,265	26,000	0	3,422,265
LUTHER	1,256,238	47,702,339	8,029,703	56,988,280	248,765	78,705	56,660,810
MIDWEST CITY LESS TIF	35,772,442	13,613,786	309,104,061	358,490,289	8,855,111	7,637,442	341,997,736
NICHOLS HILLS	2,096,104	826,084	149,757,271	152,679,459	1,003,000	222,127	151,454,332
NICOMA PARK	1,106,149	700,556	11,231,300	13,038,005	446,963	303,647	12,287,395
OKLAHOMA CITY LESS TIF	777,031,532	210,833,800	4,014,143,717	5,002,009,049	69,814,720	32,106,052	4,900,088,277
SMITH VILLAGE	53	18,329	247,257	265,639	12,000	23,100	230,539
SPENCER	1,162,976	919,626	14,465,171	16,547,773	722,984	426,912	15,397,877
THE VILLAGE LESS TIF	6,889,538	1,746,683	73,106,023	81,742,244	1,863,000	536,938	79,342,306
VALLEY BROOK	540,742	106,154	1,717,974	2,364,870	100,501	9,398	2,254,971
WARR ACRES	7,940,199	1,848,604	59,308,717	69,097,520	1,654,000	576,587	66,866,933
WOODLAWN PARK	419,381	48,472	1,573,530	2,041,383	44,000	42,307	1,955,076
<b>TOTAL CITIES</b>	<b>918,657,729</b>	<b>307,684,661</b>	<b>6,015,550,089</b>	<b>7,241,892,479</b>	<b>110,991,791</b>	<b>55,888,559</b>	<b>7,075,012,129</b>
<b>TOTAL TOWNSHIPS</b>	<b>13,447,533</b>	<b>30,018,423</b>	<b>188,929,528</b>	<b>232,395,484</b>	<b>3,921,223</b>	<b>3,309,501</b>	<b>225,164,760</b>
<b>TOTAL COUNTY COUNTY INCREMENT</b>	<b>932,105,262</b>	<b>337,703,084</b>	<b>6,204,479,617</b>	<b>7,474,287,963</b>	<b>114,913,014</b>	<b>59,198,060</b>	<b>7,300,176,889</b>
COUNTY OKC TIF 1 INCREMENT	13,718,609	0	(1,927,748)	11,790,861	(1,000)	0	11,791,861
COUNTY OKC TIF 2 INCREMENT	12,404,756	0	144,055,303	156,460,059	67,269	131,375	156,261,415
COUNTY OKC TIF 4 INCREMENT	1,005,393	0	8,993,431	9,998,824	(1,604)	0	10,000,428
COUNTY OKC TIF 6 INCREMENT	53	0	654,834	654,887	42,000	11,781	601,106
COUNTY OKC TIF 7 INCREMENT	107,965	0	3,502,858	3,610,823	27,146	0	3,583,677
COUNTY OKC TIF 8 INCREMENT	14,748,091	0	53,563,593	68,311,684	0	0	68,311,684
COUNTY OKC TIF 9 INCREMENT	263,241	0	1,416,757	1,679,998	(3,781)	13,075	1,670,704
COUNTY OKC TIF 10 INCREMENT	(145,374)	0	2,192,399	2,047,025	0	0	2,047,025
COUNTY OKC TIF 11 INCREMENT	181,095	0	5,303,649	5,484,744	0	0	5,484,744
COUNTY OKC TIF 12 INCREMENT	(41,111)	0	98,789	57,678	0	0	57,678
COUNTY VILLAGE TIF 1 INCREMENT	165,351	0	6,971,729	7,137,080	93,000	80,683	6,963,397
COUNTY MWC TIF 2 INCREMENT	(17,573)	0	545,340	527,767	(1,000)	921	527,846
COUNTY BETHANY TIF 1 INCREMENT	0	0	(344,110)	(344,110)	0	0	(344,110)
COUNTY CHOCTAW TIF 1 INCREMENT	1,344,953	0	2,953,110	4,298,063	17,000	16,247	4,264,816
COUNTY HARRAH TIF 1 INCREMENT	5,580	0	4,801,485	4,807,065	61,000	67,730	4,678,335
<b>TOTAL TIF INCREMENTS</b>	<b>43,741,029</b>	<b>0</b>	<b>232,781,419</b>	<b>276,522,448</b>	<b>300,030</b>	<b>321,812</b>	<b>275,900,606</b>
<b>TOTAL ASSESSED VALUE</b>	<b>975,846,291</b>	<b>337,703,084</b>	<b>6,437,261,036</b>	<b>7,750,810,411</b>	<b>115,213,044</b>	<b>59,519,872</b>	<b>7,576,077,495</b>

\*Exemption on Homesteaded property for veterans classified as 100% disabled by the U.S. Department of Veterans Affairs or for their surviving spouse.

ASSESSED VALUATION OF OKLAHOMA COUNTY FOR YEAR 2018

OKLAHOMA CITY, OKLAHOMA  
OKLAHOMA COUNTY  
STATE OF OKLAHOMA

Total Valuation of Oklahoma County, CERTIFIED THIS 31<sup>st</sup> DAY OF July, 2018.



LEONARD SULLIVAN, COUNTY ASSESSOR  
OKLAHOMA COUNTY, OKLAHOMA

SUBSCRIBED AND SWORN TO BEFORE ME THIS 31 DAY OF July, 2018



DAVID B. HOOTEN, COUNTY CLERK  
OKLAHOMA COUNTY, OKLAHOMA



# LEONARD SULLIVAN

OKLAHOMA COUNTY ASSESSOR

320 ROBERT S. KERR, #313 • OKLAHOMA CITY, OKLAHOMA 73102  
(405) 713-1200 FAX (405) 713-1853 www.oklahomacounty.org/assessor

July 31, 2018

The Honorable David B. Hooten  
Oklahoma County Clerk  
County Office Building  
320 Robert S. Kerr Avenue  
Oklahoma City, OK 73102

This is to inform you on the 2018 Assessment Rolls the Hickory Hills Fire Protection District #1 and the Deer Creek Fire Protection District #2 contain the following:

## Hickory Hills Fire District #1

## Deer Creek Fire District #2

	<u>ASSESSED VALUATION</u>	<u>ASSESSED VALUATION</u>
REAL ESTATE	9,694,788	81,425,633
PERSONAL	280,833	2,666,466
PUBLIC SERVICE	<u>631,313</u>	<u>3,961,579</u>
<b>TOTAL ASSESSED</b>	<b>10,606,934</b>	<b>88,053,678</b>

I hope you find this information is satisfactory for your requirements.

Respectfully,

LEONARD SULLIVAN  
COUNTY ASSESSOR

### MISSION STATEMENT

*We dedicate ourselves to provide the citizens of Oklahoma County fair, equitable assessments. We will not compromise our integrity for personal gain or accommodations, but will faithfully apply policies and practices with honesty, reliability and respect. We are committed to a quality of service beyond the norm and to diligently safeguard the public trust.*



# LEONARD SULLIVAN

OKLAHOMA COUNTY ASSESSOR

320 ROBERT S. KERR, #313 • OKLAHOMA CITY, OKLAHOMA 73102  
(405) 713-1200 FAX (405) 713-1853 www.oklahomacounty.org/assessor

July 31, 2018

The Honorable David B. Hooten  
Oklahoma County Clerk  
320 Robert S. Kerr Avenue  
Oklahoma City, OK 73102

This is to inform you the certification of the 2018 Assessment Rolls incentive overlap area for Metro Tech #22, Francis Tuttle Tech #21, & Moore/Norman Tech #17 contains the following: *(Tax Districts 141,189,300,300TF4D,300TF6D,302,341,353,402,700)*

<u>OKC Community College Incentive/Overlap Areas</u>	<u>Personal</u>	<u>Public Service</u>	<u>Net Real Estate</u>	<u>Net Valuation</u>
Metro Tech #22 less TIFs	104,651,734	25,736,170	345,653,661	476,041,565
Francis Tuttle Tech #21	127,565,008	20,243,735	138,970,249	286,778,992
Moore/Norman Tech #17	10,890,022	921,501	51,921,139	63,732,662
<u><b>TOTAL OKC Comm College</b></u>	<u>243,106,764</u>	<u>46,901,406</u>	<u>536,545,049</u>	<u>826,553,219</u>
 <u><b>TIF Valuations - OKC OCC</b></u>				
Dell TIF #4	549,114	0	5,087,988	5,637,102
Los Rosas TIF #6	53	0	601,053	601,106

I hope you find this information satisfactory for your requirements.

Respectfully,

LEONARD SULLIVAN  
COUNTY ASSESSOR

*MISSION STATEMENT*

*We dedicate ourselves to provide the citizens of Oklahoma County fair, equitable assessments. We will not compromise our integrity for personal gain or accommodations, but will faithfully apply policies and practices with honesty, reliability and respect. We are committed to a quality of service beyond the norm and to diligently safeguard the public trust.*



# OKLAHOMA TAX COMMISSION AD VALOREM DIVISION BULLETIN

**DATE:** May 15, 2018 **Bulletin 18-10**  
**RE:** ABSTRACT AND HOMESTEAD EXEMPTION FORMS

**TO ALL COUNTY ASSESSORS:**

Section 2867 of Title 68 of the Oklahoma Statutes governs the transmittal of the Annual Abstract of Valuation and Assessment to this office. It is due no later than June 15 or the first working day thereafter. If you have not transmitted the completed form to us by June 15, unless delayed by court action or other causes beyond your control, the division is required to notify the chairman of your Board of County Commissioners and your county clerk of such failure. The statutes provide that neither the assessor nor any of your deputies shall receive any remuneration, compensation or salary for June and each succeeding month thereafter until the abstract is transmitted to the Tax Commission. **To ensure certification of your abstract at the State Board of Equalization meeting, your abstract must be in our office no later than 4:00 p.m. on June 15<sup>th</sup>.**

We have had problems with mail delivery in the past, so please consider either hand delivering your abstract, using registered or certified mail, or sending by an overnight service. If hand delivering, please note we have moved to a new building, our new address is listed below. **To ensure your forms come to the correct division, please use one of the following addresses:**

**Mailing address:** Oklahoma Tax Commission  
 Ad Valorem Division  
 P. O. Box 269060  
 Oklahoma City, OK 73126-9060

**Mailing address:** Oklahoma Tax Commission  
 (for registered mail, Ad Valorem Division  
 certified mail, and 2501 N. Lincoln Blvd.  
 overnight service) Oklahoma City, OK 73194-1000

**Physical address:** Oklahoma Tax Commission  
 (for personal delivery Ad Valorem Division  
 only. Do not mail to this 409 N.E. 28<sup>th</sup> St.  
 address) Oklahoma City, OK 73105

All lines on the form must be completed. **If there is no value for a particular line, a "0" must be entered on that line. The County Assessor must sign and date the form in the provided area.**



***Bulletin 18-10***

***Abstract and Homestead Exemption Forms***


***Page 2***

Section 2899 of Title 68 of the Oklahoma Statutes governs the transmittal of the Annual Report of Homestead Exemption (Form 923) to this office. This form can be found on the Oklahoma Tax Commission website, if needed. It is due to be transmitted on or before June 15. Please indicate the number, amount and totals of the base and double homesteads for each school district in the appropriate sections. The totals of these 8 columns are to be entered in the blocks with the corresponding numbers in the upper portion of the form. This form must be signed and dated by the County Assessor.

These forms should be completed legibly in ink or typed, unless you are using an approved computerized form. Please do not send photocopies. If you need assistance or have questions, contact Teresa Wood or Teresa Strawther at (405) 319-8200.

Sincerely,

**OKLAHOMA TAX COMMISSION**



Joe Haggood, CAE, Director  
Ad Valorem Tax Division

JH: tw

Enclosure

ANNUAL ABSTRACT OF VALUATION AND ASSESSMENT FOR Oklahoma County, Ok

PERSONAL PROPERTY	Count	FAIR CASH VALUATION	Fractional Assessment % Applied	GROSS ASSESSED VALUATION
1. Manufacturing and Processing (Other than Oil and Gas)		\$468,158,972	13.750000%	\$64,371,878
2. Refineries, Gasoline Plants, Gathering, and Compression		\$8,476,056		\$1,165,458
3. Other Oil, Gas, and Mining Property		\$341,508,392		\$46,957,434
4. Business Inventories (Gross)		\$3,937,041,599		\$541,343,481
5. Business Furniture, Fixtures, and Equipment		\$3,290,627,134		\$452,462,358
6. Mfg. Homes on Land Owned by Others (# <u>5 413</u> )		\$59,161,812		\$8,134,805
7. Imps on Leased Land and Leasehold Improvements		\$388,778,552		\$53,457,092
8. Livestock and Animals		\$0		\$0
9. Farm Tractors and Animals		\$16,345,146		\$2,247,669
10. Household Equipment and Other Personal Property		\$0		\$0
11. Total Personal Property Valuation		\$8,510,097,663		\$1,170,140,175
12. Less Freeport Exemption (# <u>279</u> )		\$1,523,115,615		\$209,428,402
13. Net Personal Valuation		\$6,986,982,048		\$960,711,773
14. Valuation Penalty				\$15,639,166
15. Less Veteran Exemption (# <u>212</u> )				\$39,532
16. Less Head-of-Household Exemption (# <u>635</u> )				\$59,071
17. Less Manufactured Homes on Leased Land Additional Exemption (# <u>247</u> )				\$406,045
18. Net Assessed Locally, Valued Personal Property Subject to Tax				\$975,846,291

REAL PROPERTY

Manufactured Homes  
Disabled Veterans Exemptions

TAXABLE FAIR CASH VALUATION	NUMBER	GROSS ASSESSED VALUATION
\$33,504,894	2,685	\$3,685,547
\$541,089,745	3,402	\$59,519,872

	Taxable Fair Cash Valuation		Fractional Assessment % Applied	Gross Assessed Valuation	
	Real Estate	Improvements		Real Estate	Improvements
19. Residential Urban	\$7,803,712,762	\$29,854,285,020	11.000000	\$858,411,909	\$3,283,974,417
20. Residential Rural	\$321,037,022	\$1,106,116,500		\$35,314,232	\$121,672,836
21. Commercial/Industrial Urban	\$3,780,486,255	\$15,218,274,206		\$415,855,032	\$1,674,071,564
22. Commercial/Industrial Rural	\$32,223,538	\$60,543,921		\$3,544,587	\$6,659,834
23. Agricultural Urban	\$18,034,890	\$129,398,103		\$1,983,841	\$14,233,786
24. Agricultural Rural	\$34,101,741	\$161,707,114		\$3,751,230	\$17,787,768
25. SubTotal Real Estate and Improvements (Lines 19 through 24)		\$58,519,921,072			\$6,437,261,036
26. Less Homestead Exemptions (# <u>109,846</u> )					\$109,799,640
27. Less Additional Homestead Exemptions (# <u>5,737</u> )					\$5,413,404
28. Less Disabled Veterans Exemption (# <u>3,402</u> )					\$59,519,872
29. Net Assessed Locally Valued Real Property Subject To Tax					\$6,262,528,120
30. TOTAL NET ASSESSED LOCALLY VALUED PROPERTY SUBJECT TO TAX (Line 18 + Line 29 = Line 30)					\$7,238,374,411

ABSTRACT PERSONAL PROPERTY DEFINITIONS

1. **Manufacturing and Processing:** Personal property used in traditional manufacturing industries. Includes personal property that is used in the manufacturing process and electricity generation by wind or other means. Oil and Gas production, petroleum processing or mining assets should be included in line 2 or line 3.
2. **Refineries, Gasoline Plants, Gathering and Compression:** Hydrocarbon industry related property used specifically in the gathering and/or compression of product, refining or the development of a finished product for consumption by an end user.
3. **Other Oil, Gas and Mining Property:** All other hydrocarbon industry related personal property not included in lines 1 or 2. Includes tank farms and other such storage facilities and related equipment. Also includes any personal property used in mining of other minerals.
4. **Business Inventories (gross):** Would be inclusive of Freeport inventory, defined as that property carried as product for the consumer and inclusive of any percentage completed of work in progress.
5. **Business Furniture, Fixtures and Equipment:** Property used by the business in everyday operations. Should include all other operational property not reported on line items 1 through 4.
6. **Manufactured Homes on Land owned by others.**
7. **Improvements on Leased Land and Leasehold Improvements:** Capital improvements on property owned by others.
8. **Livestock and Animals:** All types.
9. **Farm Tractors and Equipment:** All types of farm tractors and related equipment.
10. **Household Equipment and Other Personal Property:** All household personal property, zero if abolished (Article 10, Section 8a. Oklahoma Constitution).

NOTICE: ANY INQUIRIES REGARDING THIS FORM SHOULD BE MADE TO THE OKLAHOMA TAX COMMISSION.

I do hereby certify that this abstract is a true and correct statement of all property valued and assessed for taxation as fixed by the County Board of Equalization and shown by the records in my office this 15<sup>th</sup> day of June, 20 18.

RECEIVED  
JUN 15 2018  
OKLAHOMA TAX COMMISSION  
AD VALOREM DIV.

Leondre Smith County Assessor

Oklahoma County, Oklahoma

I do hereby certify that this abstract is a true and correct statement of all property valued and assessed for taxation as fixed by the State Board of Equalization and subscribe my name and affix the seal of my office this 18 day of June, 20 18.

(Seal)

Cary G. Jones State Auditor and Inspector

## Annual Report of Homestead Exemption

As fixed by the County Board of Equalization

State of Oklahoma, Oklahoma County

I, the undersigned County Assessor, do hereby certify that the following is a true and correct report of all the Homesteads exempt from taxation in the county of Oklahoma, for the year 2018. As fixed by the County Board of Equalization and shown by the records in my office.

Classification of Homesteads	Number of Homesteads	Number of Acres or Lots Allowed Exemption	Assessed Valuation of Homesteads before Exemption	Amount of Exemptions Allowed	Assessed Valuation of Homesteads Less Exemptions Allowed
Rural ( Base)	3,813	23,450.09 acres	\$104,523,783	\$3,812,093	\$100,602,560
Rural (Additional)	113	2,064.00 lots		\$109,130	
Urban ( Base)	106,033	31,624.51 acres	\$2,215,878,072	\$105,987,547	\$2,104,586,251
Urban (Additional)	5,624	99,312.00 lots		\$5,304,274	
Total ( Base)	109,846	55,074.60 acres	\$2,320,401,855	\$115,213,044	\$2,205,188,811
Total (Additional)	5,737	101,376.00 lots			

The number and total assessed valuation of base and additional homestead exemptions allowed in each school district in the county is as follows:

Rural					Urban				
School District	Number of Homestead	Amount of Base Homestead	Number of Additional Homestead	Amount of Additional Homestead	School District	Number of Homestead	Amount of Base Homestead	Number of Additional Homestead	Amount of Additional Homestead
Bethany #88					Bethany #88	297	297,000	33	33,000
Choctaw #4	684	684,000	25	24,974	Choctaw #4	5,806	5,803,065	174	170,665
Crooked Oak #53					Crooked Oak #53	207	205,954	34	24,331
Crutcho #74	16	16,000	2	2,000	Crutcho #74	114	111,797	13	12,000
Deer Creek #6	1,003	1,003,000	4	4,000	Deer Creek #6	3,197	3,197,000	23	23,000
Edmond #12	235	235,000	2	2,000	Edmond #12	23,075	23,075,000	283	283,000
Edmond Ind #9	131	131,000	7	6,503	Edmond Ind #9	58	58,000	1	1,000
Harrah #7	898	897,372	35	33,165	Harrah #7	843	842,951	24	23,577
Jones #9	161	161,000	6	6,000	Jones #9	966	965,002	56	56,000
Luther #3	384	383,721	14	12,488	Luther #3	391	390,363	31	29,402
Luther #3 I-89	122	122,000	8	8,000	Luther #3 I-89	23	23,000	1	1,000
McLoud J.D. #1	27	27,000	2	2,000	McLoud J.D. #1	228	228,000	8	6,811
Mid-Del #52	38	38,000	3	3,000	Mid-Del #52	11,545	11,544,538	688	682,877
Millwood #37					Millwood #37	738	738,000	76	75,836
Moore J.D. #2					Moore J.D. #2	1,876	1,876,000	79	79,000
Mustang J.D. #69					Mustang J.D. #69	565	565,000	9	9,000
Oakdale #29					Oakdale #29	703	703,000		
Oklahoma City #89	58	58,000	5	5,000	Oklahoma City #89	34,048	34,011,567	3,239	2,942,775
Piedmont J.D. #22	56	56,000			Piedmont J.D. #22	791	791,000	7	7,000
Putnam City #1					Putnam City #1	18,933	18,933,000	720	720,000

In testimony whereof, I hereunder subscribe my name this \_\_\_\_\_ Day of \_\_\_\_\_, \_\_\_\_\_.

County Assessor See back page Date \_\_\_\_\_ County Oklahoma

Rural					Urban				
School District	Number of Homestead	Amount of Base Homestead	Number of Additional Homestead	Amount of Additional Homestead	School District	Number of Homestead	Amount of Base Homestead	Number of Additional Homestead	Amount of Additional Homestead
Western Heights #41					Western Heights #41	1,629	1,628,310	125	124,000
<b>Totals</b>	3,813	\$3,812,093	113	\$109,130	<b>Totals</b>	106,033	\$105,987,547	5,624	\$5,304,274


**Disabled Veterans Exemption Only**

Pursuant to Article 10, Section 8E, Oklahoma Constitution:

Total Number of Disabled Veteran Exemptions..... 3,402

Total Gross Assessed Valuation Before Exemption..... \$59,519,872

**NOTE: The number of Disabled Veteran Exemptions should not be included in the base homestead amount.**

In testimony whereof, I hereunder subscribe my name this 15<sup>th</sup> Day of June 2018.  
 County Assessor  Date 6/15/2018 County Oklahoma

## 2018 Certification by School District

TXD	School	Public						Additional		Total	DAV	DAV	Net
		Personal	Service	Real Estate	Valuation	Homestead	Count	Homestead	Count	Homestead	Exemption	Count	Valuation
101	Putnam City #1	0	222,882	614,523	837,405	0	0	0	0	0	0	0	837,405
501	Putnam City #1	134,726,844	21,715,581	768,979,529	925,421,954	14,723,000	14,723	447,000	447	15,170,000	6,009,379	334	904,242,575
581	Putnam City #1	4,384,025	3,198,029	79,476,594	87,058,648	2,600,000	2,600	179,000	179	2,779,000	617,523	51	83,662,125
601	Putnam City #1	7,940,199	1,848,604	59,308,717	69,097,520	1,562,000	1,562	92,000	92	1,654,000	576,587	41	66,866,933
701	Putnam City #1	419,381	48,472	1,573,530	2,041,383	43,000	43	1,000	1	44,000	42,307	2	1,955,076
501TF4D	Putnam City #1	689,204	0	5,366,778	6,055,982	5,000	5	1,000	1	6,000	0	0	6,049,982
581TF1D	Putnam City #1	0	0	42,530	42,530	0	0	0	0	0	0	0	42,530
		148,159,653	27,033,568	915,362,201	1,090,555,422	18,933,000	18,933	720,000	720	19,653,000	7,245,796	428	1,063,656,626
103	Luther #3	566,195	3,325,265	9,959,996	13,851,456	270,966	271	9,488	10	280,454	77,683	7	13,493,319
203	Luther #3	124,278	240,253	4,822,313	5,186,844	165,000	165	8,000	8	173,000	74,220	4	4,939,624
503	Luther #3	1,248,823	47,702,339	7,050,552	56,001,714	218,363	219	21,402	23	239,765	78,705	8	55,683,244
603	Luther #3	0	151	328,144	328,295	7,000	7	0	0	7,000	0	0	321,295
103FD1	Luther #3	79,109	217,260	2,553,014	2,849,383	112,755	113	3,000	4	115,755	50,917	5	2,682,711
		2,018,405	51,485,268	24,714,019	78,217,692	774,084	775	41,890	45	815,974	281,525	24	77,120,193
003	Luther #3 - I89	130,126	454,344	10,399,257	10,983,727	122,000	122	8,000	8	130,000	202,080	5	10,651,647
403	Luther #3 - I89	22,918	1,886,155	431,708	2,340,781	14,000	14	1,000	1	15,000	0	0	2,325,781
703	Luther #3 - I89	7,415	0	979,151	986,566	9,000	9	0	0	9,000	0	0	977,566
		160,459	2,340,499	11,810,116	14,311,074	145,000	145	9,000	9	154,000	202,080	5	13,954,994
104	Choctaw #4	901,705	970,957	21,446,095	23,318,757	684,000	684	24,974	25	708,974	814,311	40	21,795,472
204	Choctaw #4	1,239,126	1,079,201	33,911,942	36,230,269	754,000	754	20,656	21	774,656	1,678,700	54	33,776,913
504	Choctaw #4	2,583,808	3,162,251	83,639,756	89,385,815	2,386,164	2,387	57,892	59	2,444,056	3,180,534	147	83,761,225
604	Choctaw #4	272,077	1,395,043	76,935,425	78,602,545	2,008,000	2,008	55,000	55	2,063,000	2,985,450	144	73,554,095
704	Choctaw #4	115,056	466,220	7,402,420	7,983,696	270,901	273	9,000	10	279,901	243,784	17	7,460,011
904	Choctaw #4	1,001,999	633,039	10,245,046	11,880,084	368,000	368	27,117	28	395,117	300,595	23	11,184,372
504TF1D	Choctaw #4	2,348,886	0	5,197,796	7,546,682	16,000	16	1,000	1	17,000	16,247	1	7,513,435
		8,462,657	7,706,711	238,778,480	254,947,848	6,487,065	6,490	195,639	199	6,682,704	9,219,621	426	239,045,523
106	Deer Creek #6	0	0	227,631	227,631	0	0	0	0	0	0	0	227,631
206	Deer Creek #6	8,553,046	6,058,490	290,883,712	305,495,248	2,996,000	2,996	23,000	23	3,019,000	1,975,028	67	300,501,220
606	Deer Creek #6	19,218	273,005	13,402,079	13,694,302	201,000	201	0	0	201,000	179,737	5	13,313,565
106FD2	Deer Creek #6	2,655,169	2,778,180	73,334,523	78,767,872	1,003,000	1,003	4,000	4	1,007,000	535,320	14	77,225,552
		11,227,433	9,109,675	377,847,945	398,185,053	4,200,000	4,200	27,000	27	4,227,000	2,690,085	86	391,267,968
107	Harrah #7	2,976,466	16,546,254	18,965,494	38,488,214	643,372	644	21,165	23	664,537	877,212	48	36,946,465
207	Harrah #7	45,049	291,878	4,419,149	4,756,076	131,951	132	1,000	1	132,951	225,331	11	4,397,794
507	Harrah #7	1,045,723	1,341,710	23,339,805	25,727,238	669,000	669	22,577	23	691,577	579,770	33	24,455,891
107FD1	Harrah #7	175,952	301,092	5,596,505	6,073,549	235,000	235	12,000	12	247,000	165,821	12	5,660,728
107TF1D	Harrah #7	20	0	1,885,892	1,885,912	19,000	19	0	0	19,000	36,685	2	1,830,227
507TF1D	Harrah #7	5,560	0	3,111,528	3,117,088	42,000	42	0	0	42,000	31,045	2	3,044,043
		4,248,770	18,480,934	57,318,373	80,048,077	1,740,323	1,741	56,742	59	1,797,065	1,915,864	108	76,335,148
109	Jones #9	582,675	211,601	5,162,080	5,956,356	109,000	109	5,000	5	114,000	66,176	3	5,776,180
209	Jones #9	830,982	874,285	13,798,239	15,503,506	427,789	428	17,000	17	444,789	212,783	12	14,845,934
309	Jones #9	22,128	97,858	2,392,338	2,512,324	84,000	84	6,000	6	90,000	81,841	5	2,340,483
509	Jones #9	1,198,463	785,797	13,518,056	15,502,316	423,213	424	33,000	33	456,213	282,632	17	14,763,471
609	Jones #9	20,124	24,962	2,616,763	2,661,849	30,000	30	0	0	30,000	11,742	1	2,620,107
109FD1	Jones #9	25,772	112,961	1,545,269	1,684,002	52,000	52	1,000	1	53,000	38,381	5	1,592,621
		2,680,144	2,107,464	39,032,745	43,820,353	1,126,002	1,127	62,000	62	1,188,002	693,555	43	41,938,796
012	Edmond #12	2,145,291	1,065,952	12,208,549	15,419,792	152,000	152	2,000	2	154,000	136,582	4	15,129,210
212	Edmond #12	74,643,195	11,422,140	730,245,211	816,310,546	8,309,000	8,309	76,000	76	8,385,000	5,241,375	211	802,684,171
512	Edmond #12	58,437,986	11,933,300	959,088,939	1,029,460,225	14,251,000	14,251	205,000	205	14,456,000	6,381,712	244	1,008,622,513
012FD2	Edmond #12	2,942	1,067,407	5,157,492	6,227,841	83,000	83	0	0	83,000	85,509	3	6,059,332
		135,229,414	25,488,799	1,706,700,191	1,867,418,404	22,795,000	22,795	283,000	283	23,078,000	11,845,178	462	1,832,495,226
112	Edmond #12 - I89	528,718	754,831	9,935,777	11,219,326	131,000	131	6,503	7	137,503	142,735	7	10,939,088

612	Edmond #12 - 189	386,361	377,046	62,692,364	63,455,771	511,000	511	2,000	2	513,000	252,833	6	62,689,938
712	Edmond #12 - 189	33,648	0	3,435,167	3,468,815	62,000	62	1,000	1	63,000	65,641	2	3,340,174
		948,727	1,131,877	76,063,308	78,143,912	704,000	704	9,503	10	713,503	461,209	15	76,969,200
029	Oakdale #29	0	57,138	184,005	241,143	0	0	0	0	0	0	0	241,143
229	Oakdale #29	10,786,787	1,213,118	94,972,512	106,972,417	703,000	703	0	0	703,000	535,483	13	105,733,934
		10,786,787	1,270,256	95,156,517	107,213,560	703,000	703	0	0	703,000	535,483	13	105,975,077
037	Millwood #37	753	80,360	47,641	128,754	0	0	0	0	0	0	0	128,754
237	Millwood #37	13,582,174	1,221,794	27,365,272	42,169,240	686,000	686	75,836	76	761,836	537,771	44	40,869,633
637	Millwood #37	693	20,508	3,427,064	3,448,265	26,000	26	0	0	26,000	0	0	3,422,265
837	Millwood #37	589,851	21,983	1,120,063	1,731,897	26,000	26	0	0	26,000	0	0	1,705,897
		14,173,471	1,344,645	31,960,040	47,478,156	738,000	738	75,836	76	813,836	537,771	44	46,126,549
041	Western Heights #41	0	0	1,837	1,837	0	0	0	0	0	0	0	1,837
141	Western Heights #41	0	0	258,676	258,676	0	0	0	0	0	0	0	258,676
341	Western Heights #41	127,565,008	20,243,735	140,163,798	287,972,541	1,095,310	1,096	81,000	82	1,176,310	275,915	27	286,520,316
541	Western Heights #41	29,069,433	6,020,380	60,914,412	96,004,225	533,000	533	43,000	43	576,000	94,119	9	95,334,106
		156,634,441	26,264,115	201,338,723	384,237,279	1,628,310	1,629	124,000	125	1,752,310	370,034	36	382,114,935
052	Mid-Del #52	114,500	174,026	965,706	1,254,232	38,000	38	3,000	3	41,000	5,025	1	1,208,207
252	Mid-Del #52	45,308,272	9,813,812	153,589,936	208,712,020	2,952,538	2,953	104,156	109	3,056,694	5,281,074	269	200,374,252
552	Mid-Del #52	32,634,429	7,184,342	190,949,077	230,767,848	5,151,000	5,151	297,721	298	5,448,721	4,043,077	304	221,276,050
652	Mid-Del #52	8,517,324	4,171,755	88,146,951	100,836,030	3,165,000	3,165	271,000	271	3,436,000	1,591,200	156	95,808,830
653	Mid-Del #52	53	18,329	247,257	265,639	11,000	11	1,000	1	12,000	23,100	3	230,539
852	Mid-Del #52	156,597	265,195	9,628,173	10,049,965	265,000	265	9,000	9	274,000	427,550	19	9,348,415
052TF9D	Mid-Del #52	0	0	198,755	198,755	0	0	0	0	0	0	0	198,755
252TF9D	Mid-Del #52	778,540	0	1,922,714	2,701,254	0	0	0	0	0	13,581	1	2,687,673
552TF1D	Mid-Del #52	0	0	0	0	0	0	0	0	0	0	0	0
552TF2D	Mid-Del #52	231,865	0	1,890,577	2,122,442	0	0	0	0	0	31,593	1	2,090,849
		87,741,580	21,627,459	447,539,146	556,908,185	11,582,538	11,583	685,877	691	12,268,415	11,416,200	754	533,223,570
053	Crooked Oak #53	2,364	54	0	2,418	0	0	0	0	0	0	0	2,418
253	Crooked Oak #53	19,415,985	3,001,613	19,134,290	41,551,888	66,954	68	7,744	12	74,698	0	0	41,477,190
353	Crooked Oak #53	7,803,129	7,319,176	7,496,644	22,618,949	139,000	139	16,587	22	155,587	18,483	3	22,444,879
		27,221,478	10,320,843	26,630,934	64,173,255	205,954	207	24,331	34	230,285	18,483	3	63,924,487
074	Crutcho #74	377,315	175,992	629,374	1,182,681	16,000	16	2,000	2	18,000	14,135	1	1,150,546
274	Crutcho #74	454,151	214,114	239,863	908,128	1,000	1	0	0	1,000	0	0	907,128
674	Crutcho #74	634,339	2,824,972	5,439,273	8,898,584	110,797	113	12,000	13	122,797	38,119	4	8,737,668
774	Crutcho #74	3,049,495	155,918	217,902	3,423,315	0	0	0	0	0	0	0	3,423,315
		4,515,300	3,370,996	6,526,412	14,412,708	127,797	130	14,000	15	141,797	52,254	5	14,218,657
588	Bethany #88	900,048	653,928	15,719,086	17,273,062	297,000	297	33,000	33	330,000	85,508	7	16,857,554
089	Oklahoma City #89	42,330	1,080,895	1,675,262	2,798,487	58,000	58	5,000	5	63,000	43,898	4	2,691,589
189	Oklahoma City #89	2,104,140	84,380	2,314,030	4,502,550	0	0	0	0	0	0	0	4,502,550
200	Oklahoma City #89	161,057,110	96,265,379	1,098,542,487	1,355,864,976	19,636,265	19,663	1,417,801	1,616	21,054,066	5,203,908	402	1,329,607,002
300	Oklahoma City #89	93,911,497	18,226,460	345,872,054	458,010,011	9,250,090	9,258	1,196,187	1,280	10,446,277	1,520,497	198	446,043,237
489	Oklahoma City #89	10,880	18,886	175,688	205,454	12,000	12	2,000	2	14,000	0	0	191,454
500	Oklahoma City #89	2,096,104	826,084	149,757,271	152,679,459	993,000	993	10,000	10	1,003,000	222,127	6	151,454,332
589	Oklahoma City #89	1,982,159	2,209,429	34,435,049	38,626,637	1,099,737	1,100	119,856	120	1,219,593	540,124	70	36,866,920
627	Oklahoma City #89	6,855,512	1,746,683	72,106,601	80,708,796	1,769,000	1,769	94,000	94	1,863,000	536,938	34	78,308,858
700	Oklahoma City #89	540,742	106,154	1,717,974	2,364,870	86,000	86	14,501	18	100,501	9,398	2	2,254,971
889	Oklahoma City #89	104,150	67,517	986,254	1,157,921	47,000	47	4,846	6	51,846	3,052	1	1,103,023
901	Oklahoma City #89	1,977,764	465,571	5,160,103	7,603,438	160,000	160	17,000	17	177,000	45,663	7	7,380,775
989	Oklahoma City #89	1,162,976	919,626	14,465,171	16,547,773	663,211	664	59,773	63	722,984	426,912	51	15,397,877
089TF9D	Oklahoma City #89	0	0	286	286	0	0	0	0	0	0	0	286
200TF10D	Oklahoma City #89	11,528	0	2,859,408	2,870,936	0	0	0	0	0	0	0	2,870,936
200TF11D	Oklahoma City #89	3,674,185	0	5,587,715	9,261,900	0	0	0	0	0	0	0	9,261,900
200TF1D	Oklahoma City #89	18,656,041	0	2,455,751	21,111,792	0	0	0	0	0	0	0	21,111,792
200TF2D	Oklahoma City #89	11,174,126	0	73,039,836	84,213,962	49,000	49	0	0	49,000	0	0	84,164,962
200TF2I	Oklahoma City #89	25,032,511	0	115,221,012	140,253,523	62,000	62	0	0	62,000	131,375	2	140,060,148

200TF4D	Oklahoma City #89	0	0	16,737	16,737	688	1	0	1	688	0	0	16,049
200TF7D	Oklahoma City #89	107,965	0	4,009,136	4,117,101	25,733	26	1,413	4	27,146	0	0	4,089,955
200TF8D	Oklahoma City #89	14,748,091	0	53,563,593	68,311,684	0	0	0	0	0	0	0	68,311,684
200TF9D	Oklahoma City #89	2,053,423	0	6,591,567	8,644,990	21,843	22	2,398	5	24,241	4,784	1	8,615,965
300TF12D	Oklahoma City #89	171,295	0	692,474	863,769	0	0	0	0	0	0	0	863,769
300TF4D	Oklahoma City #89	841,340	0	5,533,883	6,375,223	3,000	3	1,000	1	4,000	0	0	6,371,223
300TF6D	Oklahoma City #89	53	0	716,641	716,694	41,000	41	1,000	1	42,000	11,781	1	662,913
627TF1D	Oklahoma City #89	199,377	0	7,971,151	8,170,528	92,000	92	1,000	1	93,000	80,683	3	7,996,845
		<u>348,515,299</u>	<u>122,017,064</u>	<u>2,005,467,134</u>	<u>2,475,999,497</u>	<u>34,069,567</u>	<u>34,106</u>	<u>2,947,775</u>	<u>3,244</u>	<u>37,017,342</u>	<u>8,781,140</u>	<u>782</u>	<u>2,430,201,015</u>
401	McCloud J.D. #1	27,636	220,600	644,378	892,614	27,000	27	2,000	2	29,000	17,031	1	846,583
411	McCloud J.D. #1	131,545	662,318	7,616,877	8,410,740	228,000	228	6,811	8	234,811	149,480	8	8,026,449
		<u>159,181</u>	<u>882,918</u>	<u>8,261,255</u>	<u>9,303,354</u>	<u>255,000</u>	<u>255</u>	<u>8,811</u>	<u>10</u>	<u>263,811</u>	<u>166,511</u>	<u>9</u>	<u>8,873,032</u>
302	Moore J.D. #2	10,890,022	921,501	53,885,717	65,697,240	1,206,000	1,206	67,000	67	1,273,000	695,880	45	63,728,360
312	Moore J.D. #2	850,945	2,260,254	25,212,258	28,323,457	670,000	670	12,000	12	682,000	1,021,311	55	26,620,146
402	Moore J.D. #2	0	0	4,302	4,302	0	0	0	0	0	0	0	4,302
412	Moore J.D. #2	0	0	4,513	4,513	0	0	0	0	0	0	0	4,513
		<u>11,740,967</u>	<u>3,181,755</u>	<u>79,106,790</u>	<u>94,029,512</u>	<u>1,876,000</u>	<u>1,876</u>	<u>79,000</u>	<u>79</u>	<u>1,955,000</u>	<u>1,717,191</u>	<u>100</u>	<u>90,357,321</u>
222	Piedmont J.D. #22	122,017	1,028,777	39,220,746	40,371,540	791,000	791	7,000	7	798,000	771,427	30	38,802,113
322	Piedmont J.D. #22	0	0	71,643	71,643	0	0	0	0	0	0	0	71,643
322FD2	Piedmont J.D. #22	8,355	115,992	2,933,618	3,057,965	56,000	56	0	0	56,000	0	0	3,001,965
		<u>130,372</u>	<u>1,144,769</u>	<u>42,226,007</u>	<u>43,501,148</u>	<u>847,000</u>	<u>847</u>	<u>7,000</u>	<u>7</u>	<u>854,000</u>	<u>771,427</u>	<u>30</u>	<u>41,875,721</u>
269	Mustang J.D. #69	191,705	739,541	29,698,209	30,629,455	565,000	565	9,000	9	574,000	512,957	22	29,542,498
369	Mustang J.D. #69	0	0	3,405	3,405	0	0	0	0	0	0	0	3,405
		<u>191,705</u>	<u>739,541</u>	<u>29,701,614</u>	<u>30,632,860</u>	<u>565,000</u>	<u>565</u>	<u>9,000</u>	<u>9</u>	<u>574,000</u>	<u>512,957</u>	<u>22</u>	<u>29,545,903</u>
	Grand Total:	<u>975,846,291</u>	<u>337,703,084</u>	<u>6,437,261,036</u>	<u>7,750,810,411</u>	<u>109,799,640</u>	<u>109,846</u>	<u>5,413,404</u>	<u>5,737</u>	<u>115,213,044</u>	<u>59,519,872</u>	<u>3,402</u>	<u>7,576,077,495</u>



## 2018 Certification by Vo Tech/College

TXD	Tech	Public			Total		Additional		Total		DAV		DAV		Net
		Personal	Service	Real Estate	Valuation	Homestead	Count	Homestead	Count	Homestead	Exemption	Count	Count	Valuation	
401	Gordon Cooper Tech Ctr #5	27,636	220,600	644,378	892,614	27,000	27	2,000	2	29,000	17,031	1	846,583		
411	Gordon Cooper Tech Ctr #5	131,545	662,318	7,616,877	8,410,740	228,000	228	6,811	8	234,811	149,480	8	8,026,449		
		159,181	882,918	8,261,255	9,303,354	255,000	255	8,811	10	263,811	166,511	9	8,873,032		
222	Canadian County Tech Ctr #6	122,017	1,028,777	39,220,746	40,371,540	791,000	791	7,000	7	798,000	771,427	30	38,802,113		
269	Canadian County Tech Ctr #6	191,705	739,541	29,698,209	30,629,455	565,000	565	9,000	9	574,000	512,957	22	29,542,498		
322	Canadian County Tech Ctr #6	0	0	71,643	71,643	0	0	0	0	0	0	0	71,643		
369	Canadian County Tech Ctr #6	0	0	3,405	3,405	0	0	0	0	0	0	0	3,405		
588	Canadian County Tech Ctr #6	900,048	653,928	15,719,086	17,273,062	297,000	297	33,000	33	330,000	85,508	7	16,857,554		
322FD2	Canadian County Tech Ctr #6	8,355	115,992	2,933,618	3,057,965	56,000	56	0	0	56,000	0	0	3,001,965		
		1,222,125	2,538,238	87,646,707	91,407,070	1,709,000	1,709	49,000	49	1,758,000	1,369,892	59	88,279,178		
312	Moore Norman Tech Ctr #17	850,945	2,260,254	25,212,258	28,323,457	670,000	670	12,000	12	682,000	1,021,311	55	26,620,146		
412	Moore Norman Tech Ctr #17	0	0	4,513	4,513	0	0	0	0	0	0	0	4,513		
		850,945	2,260,254	25,216,771	28,327,970	670,000	670	12,000	12	682,000	1,021,311	55	26,624,659		
012	Francis Tuttle Tech Ctr #21	2,145,291	1,065,952	12,208,549	15,419,792	152,000	152	2,000	2	154,000	136,582	4	15,129,210		
041	Francis Tuttle Tech Ctr #21	0	0	1,837	1,837	0	0	0	0	0	0	0	1,837		
101	Francis Tuttle Tech Ctr #21	0	222,882	614,523	837,405	0	0	0	0	0	0	0	837,405		
106	Francis Tuttle Tech Ctr #21	0	0	227,631	227,631	0	0	0	0	0	0	0	227,631		
112	Francis Tuttle Tech Ctr #21	528,718	754,831	9,935,777	11,219,326	131,000	131	6,503	7	137,503	142,735	7	10,939,088		
206	Francis Tuttle Tech Ctr #21	8,553,046	6,058,490	290,883,712	305,495,248	2,996,000	2,996	23,000	23	3,019,000	1,975,028	67	300,501,220		
212	Francis Tuttle Tech Ctr #21	74,643,195	11,422,140	730,245,211	816,310,546	8,309,000	8,309	76,000	76	8,385,000	5,241,375	211	802,684,171		
501	Francis Tuttle Tech Ctr #21	134,726,844	21,715,581	768,979,529	925,421,954	14,723,000	14,723	447,000	447	15,170,000	6,009,379	334	904,242,575		
512	Francis Tuttle Tech Ctr #21	58,437,986	11,933,300	959,088,939	1,029,460,225	14,251,000	14,251	205,000	205	14,456,000	6,381,712	244	1,008,622,513		
541	Francis Tuttle Tech Ctr #21	29,069,433	6,020,380	60,914,412	96,004,225	533,000	533	43,000	43	576,000	94,119	9	95,334,106		
581	Francis Tuttle Tech Ctr #21	4,384,025	3,198,029	79,476,594	87,058,648	2,600,000	2,600	179,000	179	2,779,000	617,523	51	83,662,125		
601	Francis Tuttle Tech Ctr #21	7,940,199	1,848,604	59,308,717	69,097,520	1,562,000	1,562	92,000	92	1,654,000	576,587	41	66,866,933		
606	Francis Tuttle Tech Ctr #21	19,218	273,005	13,402,079	13,694,302	201,000	201	0	0	201,000	179,737	5	13,313,565		
612	Francis Tuttle Tech Ctr #21	386,361	377,046	62,692,364	63,455,771	511,000	511	2,000	2	513,000	252,833	6	62,689,938		
701	Francis Tuttle Tech Ctr #21	419,381	48,472	1,573,530	2,041,383	43,000	43	1,000	1	44,000	42,307	2	1,955,076		
712	Francis Tuttle Tech Ctr #21	33,648	0	3,435,167	3,468,815	62,000	62	1,000	1	63,000	65,641	2	3,340,174		
012FD2	Francis Tuttle Tech Ctr #21	2,942	1,067,407	5,157,492	6,227,841	83,000	83	0	0	83,000	85,509	3	6,059,332		
106FD2	Francis Tuttle Tech Ctr #21	2,655,169	2,778,180	73,334,523	78,767,872	1,003,000	1,003	4,000	4	1,007,000	535,320	14	77,225,552		
501TF4D	Francis Tuttle Tech Ctr #21	689,204	0	5,366,778	6,055,982	5,000	5	1,000	1	6,000	0	0	6,049,982		
581TF1D	Francis Tuttle Tech Ctr #21	0	0	42,530	42,530	0	0	0	0	0	0	0	42,530		
		324,634,660	68,784,299	3,136,889,894	3,530,308,853	47,165,000	47,165	1,082,503	1,083	48,247,503	22,336,387	1,000	3,459,724,963		
037	Metro Tech Ctr #22	753	80,360	47,641	128,754	0	0	0	0	0	0	0	128,754		
053	Metro Tech Ctr #22	2,364	54	0	2,418	0	0	0	0	0	0	0	2,418		
089	Metro Tech Ctr #22	42,330	1,080,895	1,675,262	2,798,487	58,000	58	5,000	5	63,000	43,898	4	2,691,589		
200	Metro Tech Ctr #22	161,057,110	96,265,379	1,098,542,487	1,355,864,976	19,636,265	19,663	1,417,801	1,616	21,054,066	5,203,908	402	1,329,607,002		
237	Metro Tech Ctr #22	13,582,174	1,221,794	27,365,272	42,169,240	686,000	686	75,836	76	761,836	537,771	44	40,869,633		
253	Metro Tech Ctr #22	19,415,985	3,001,613	19,134,290	41,551,888	66,954	68	7,744	12	74,698	0	0	41,477,190		
489	Metro Tech Ctr #22	10,880	18,886	175,688	205,454	12,000	12	2,000	2	14,000	0	0	191,454		
500	Metro Tech Ctr #22	2,096,104	826,084	149,757,271	152,679,459	993,000	993	10,000	10	1,003,000	222,127	6	151,454,332		
627	Metro Tech Ctr #22	6,855,512	1,746,683	72,106,601	80,708,796	1,769,000	1,769	94,000	94	1,863,000	536,938	34	78,308,858		
637	Metro Tech Ctr #22	693	20,508	3,427,064	3,448,265	26,000	26	0	0	26,000	0	0	3,422,265		
837	Metro Tech Ctr #22	589,851	21,983	1,120,063	1,731,897	26,000	26	0	0	26,000	0	0	1,705,897		
889	Metro Tech Ctr #22	104,150	67,517	986,254	1,157,921	47,000	47	4,846	6	51,846	3,052	1	1,103,023		
989	Metro Tech Ctr #22	1,162,976	919,626	14,465,171	16,547,773	663,211	664	59,773	63	722,984	426,912	51	15,397,877		
089TF9D	Metro Tech Ctr #22	0	0	286	286	0	0	0	0	0	0	0	286		
200TF10D	Metro Tech Ctr #22	11,528	0	2,859,408	2,870,936	0	0	0	0	0	0	0	2,870,936		
200TF11D	Metro Tech Ctr #22	3,674,185	0	5,587,715	9,261,900	0	0	0	0	0	0	0	9,261,900		
200TF1D	Metro Tech Ctr #22	18,656,041	0	2,455,751	21,111,792	0	0	0	0	0	0	0	21,111,792		
200TF2D	Metro Tech Ctr #22	11,174,126	0	73,039,836	84,213,962	49,000	49	0	0	49,000	0	0	84,164,962		
200TF2I	Metro Tech Ctr #22	25,032,511	0	115,221,012	140,253,523	62,000	62	0	0	62,000	131,375	2	140,060,148		
200TF4D	Metro Tech Ctr #22	0	0	16,737	16,737	688	1	0	1	688	0	0	16,049		
200TF7D	Metro Tech Ctr #22	107,965	0	4,009,136	4,117,101	25,733	26	1,413	4	27,146	0	0	4,089,955		
200TF8D	Metro Tech Ctr #22	14,748,091	0	53,563,593	68,311,684	0	0	0	0	0	0	0	68,311,684		
200TF9D	Metro Tech Ctr #22	2,053,423	0	6,591,567	8,644,990	21,843	22	2,398	5	24,241	4,784	1	8,615,965		
627TF1D	Metro Tech Ctr #22	199,377	0	7,971,151	8,170,528	92,000	92	1,000	1	93,000	80,683	3	7,996,845		
		280,578,129	105,271,382	1,660,119,256	2,045,968,767	24,234,694	24,264	1,681,811	1,895	25,916,505	7,191,448	548	2,012,860,814		
003	Eastern Ok Co Tech Ctr #23	130,126	454,344	10,399,257	10,983,727	122,000	122	8,000	8	130,000	202,080	5	10,651,647		
103	Eastern Ok Co Tech Ctr #23	566,195	3,325,265	9,959,996	13,851,456	270,966	271	9,488	10	280,454	77,683	7	13,493,319		

104	Eastern Ok Co Tech Ctr #23	901,705	970,957	21,446,095	23,318,757	684,000	684	24,974	25	708,974	814,311	40	21,795,472
107	Eastern Ok Co Tech Ctr #23	2,976,466	16,546,254	18,965,494	38,488,214	643,372	644	21,165	23	664,537	877,212	48	36,946,465
109	Eastern Ok Co Tech Ctr #23	582,675	211,601	5,162,080	5,956,356	109,000	109	5,000	5	114,000	66,176	3	5,776,180
203	Eastern Ok Co Tech Ctr #23	124,278	240,253	4,822,313	5,186,844	165,000	165	8,000	8	173,000	74,220	4	4,939,624
204	Eastern Ok Co Tech Ctr #23	1,239,126	1,079,201	33,911,942	36,230,269	754,000	754	20,656	21	774,656	1,678,700	54	33,776,913
207	Eastern Ok Co Tech Ctr #23	45,049	291,878	4,419,149	4,756,076	131,951	132	1,000	1	132,951	225,331	11	4,397,794
209	Eastern Ok Co Tech Ctr #23	830,982	874,285	13,798,239	15,503,506	427,789	428	17,000	17	444,789	212,783	12	14,845,934
309	Eastern Ok Co Tech Ctr #23	22,128	97,858	2,392,338	2,512,324	84,000	84	6,000	6	90,000	81,841	5	2,340,483
403	Eastern Ok Co Tech Ctr #23	22,918	1,886,155	431,708	2,340,781	14,000	14	1,000	1	15,000	0	0	2,325,781
503	Eastern Ok Co Tech Ctr #23	1,248,823	47,702,339	7,050,552	56,001,714	218,363	219	21,402	23	239,765	78,705	8	55,683,244
504	Eastern Ok Co Tech Ctr #23	2,583,808	3,162,251	83,639,756	89,385,815	2,386,164	2,387	57,892	59	2,444,056	3,180,534	147	83,761,225
507	Eastern Ok Co Tech Ctr #23	1,045,723	1,341,710	23,339,805	25,727,238	669,000	669	22,577	23	691,577	579,770	33	24,455,891
509	Eastern Ok Co Tech Ctr #23	1,198,463	785,797	13,518,056	15,502,316	423,213	424	33,000	33	456,213	282,632	17	14,763,471
603	Eastern Ok Co Tech Ctr #23	0	151	328,144	328,295	7,000	7	0	0	7,000	0	0	321,295
609	Eastern Ok Co Tech Ctr #23	20,124	24,962	2,616,763	2,661,849	30,000	30	0	0	30,000	11,742	1	2,620,107
703	Eastern Ok Co Tech Ctr #23	7,415	0	979,151	986,566	9,000	9	0	0	9,000	0	0	977,566
704	Eastern Ok Co Tech Ctr #23	115,056	466,220	7,402,420	7,983,696	270,901	273	9,000	10	279,901	243,784	17	7,460,011
904	Eastern Ok Co Tech Ctr #23	1,001,999	633,039	10,245,046	11,880,084	368,000	368	27,117	28	395,117	300,595	23	11,184,372
103FD1	Eastern Ok Co Tech Ctr #23	79,109	217,260	2,553,014	2,849,383	112,755	113	3,000	4	115,755	50,917	5	2,682,711
107FD1	Eastern Ok Co Tech Ctr #23	175,952	301,092	5,596,505	6,073,549	235,000	235	12,000	12	247,000	165,821	12	5,660,728
107TF1D	Eastern Ok Co Tech Ctr #23	20	0	1,885,892	1,885,912	19,000	19	0	0	19,000	36,685	2	1,830,227
109FD1	Eastern Ok Co Tech Ctr #23	25,772	112,961	1,545,269	1,684,002	52,000	52	1,000	1	53,000	38,381	5	1,592,621
504TF1D	Eastern Ok Co Tech Ctr #23	2,348,886	0	5,197,796	7,546,682	16,000	16	1,000	1	17,000	16,247	1	7,513,435
507TF1D	Eastern Ok Co Tech Ctr #23	5,560	0	3,111,528	3,117,088	42,000	42	0	0	42,000	31,045	2	3,044,043
		<u>17,298,358</u>	<u>80,725,833</u>	<u>294,718,308</u>	<u>392,742,499</u>	<u>8,264,474</u>	<u>8,270</u>	<u>310,271</u>	<u>319</u>	<u>8,574,745</u>	<u>9,327,195</u>	<u>462</u>	<u>374,840,559</u>
052	Rose State College	114,500	174,026	965,706	1,254,232	38,000	38	3,000	3	41,000	5,025	1	1,208,207
252	Rose State College	45,308,272	9,813,812	153,589,936	208,712,020	2,952,538	2,953	104,156	109	3,056,694	5,281,074	269	200,374,252
552	Rose State College	32,634,429	7,184,342	190,949,077	230,767,848	5,151,000	5,151	297,721	298	5,448,721	4,043,077	304	221,276,050
589	Rose State College	1,982,159	2,209,429	34,435,049	38,626,637	1,099,737	1,100	119,856	120	1,219,593	540,124	70	36,866,920
604	Rose State College	272,077	1,395,043	76,935,425	78,602,545	2,008,000	2,008	55,000	55	2,063,000	2,985,450	144	73,554,095
652	Rose State College	8,517,324	4,171,755	88,146,951	100,836,030	3,165,000	3,165	271,000	271	3,436,000	1,591,200	156	95,808,830
653	Rose State College	53	18,329	247,257	265,639	11,000	11	1,000	1	12,000	23,100	3	230,539
674	Rose State College	634,339	2,824,972	5,439,273	8,898,584	110,797	113	12,000	13	122,797	38,119	4	8,737,668
774	Rose State College	3,049,495	155,918	217,902	3,423,315	0	0	0	0	0	0	0	3,423,315
852	Rose State College	156,597	265,195	9,628,173	10,049,965	265,000	265	9,000	9	274,000	427,550	19	9,348,415
901	Rose State College	1,977,764	465,571	5,160,103	7,603,438	160,000	160	17,000	17	177,000	45,663	7	7,380,775
052TF9D	Rose State College	0	0	198,755	198,755	0	0	0	0	0	0	0	198,755
252TF9D	Rose State College	778,540	0	1,922,714	2,701,254	0	0	0	0	0	13,581	1	2,687,673
552TF1D	Rose State College	0	0	0	0	0	0	0	0	0	0	0	0
552TF2D	Rose State College	231,865	0	1,890,577	2,122,442	0	0	0	0	0	31,593	1	2,090,849
		<u>95,657,414</u>	<u>28,678,392</u>	<u>569,726,898</u>	<u>694,062,704</u>	<u>14,961,072</u>	<u>14,964</u>	<u>889,733</u>	<u>896</u>	<u>15,850,805</u>	<u>15,025,556</u>	<u>979</u>	<u>663,186,343</u>
141	Okc Community College	0	0	258,676	258,676	0	0	0	0	0	0	0	258,676
189	Okc Community College	2,104,140	84,380	2,314,030	4,502,550	0	0	0	0	0	0	0	4,502,550
300	Okc Community College	93,911,497	18,226,460	345,872,054	458,010,011	9,250,090	9,258	1,196,187	1,280	10,446,277	1,520,497	198	446,043,237
302	Okc Community College	10,890,022	921,501	53,885,717	65,697,240	1,206,000	1,206	67,000	67	1,273,000	695,880	45	63,728,360
341	Okc Community College	127,565,008	20,243,735	140,163,798	287,972,541	1,095,310	1,096	81,000	82	1,176,310	275,915	27	286,520,316
353	Okc Community College	7,803,129	7,319,176	7,496,644	22,618,949	139,000	139	16,587	22	155,587	18,483	3	22,444,879
402	Okc Community College	0	0	4,302	4,302	0	0	0	0	0	0	0	4,302
700	Okc Community College	540,742	106,154	1,717,974	2,364,870	86,000	86	14,501	18	100,501	9,398	2	2,254,971
300TF12D	Okc Community College	171,295	0	692,474	863,769	0	0	0	0	0	0	0	863,769
300TF4D	Okc Community College	841,340	0	5,533,883	6,375,223	3,000	3	1,000	1	4,000	0	0	6,371,223
300TF6D	Okc Community College	53	0	716,641	716,694	41,000	41	1,000	1	42,000	11,781	1	662,913
		<u>243,827,226</u>	<u>46,901,406</u>	<u>558,656,193</u>	<u>849,384,825</u>	<u>11,820,400</u>	<u>11,829</u>	<u>1,377,275</u>	<u>1,471</u>	<u>13,197,675</u>	<u>2,531,954</u>	<u>276</u>	<u>833,655,196</u>
029	No Tech District	0	57,138	184,005	241,143	0	0	0	0	0	0	0	241,143
074	No Tech District	377,315	175,992	629,374	1,182,681	16,000	16	2,000	2	18,000	14,135	1	1,150,546
229	No Tech District	10,786,787	1,213,118	94,972,512	106,972,417	703,000	703	0	0	703,000	535,483	13	105,733,934
274	No Tech District	454,151	214,114	239,863	908,128	1,000	1	0	0	1,000	0	0	907,128
		<u>11,618,253</u>	<u>1,660,362</u>	<u>96,025,754</u>	<u>109,304,369</u>	<u>720,000</u>	<u>720</u>	<u>2,000</u>	<u>2</u>	<u>722,000</u>	<u>549,618</u>	<u>14</u>	<u>108,032,751</u>
	<b>Grand Total:</b>	<u><u>975,846,291</u></u>	<u><u>337,703,084</u></u>	<u><u>6,437,261,036</u></u>	<u><u>7,750,810,411</u></u>	<u><u>109,799,640</u></u>	<u><u>109,846</u></u>	<u><u>5,413,404</u></u>	<u><u>5,737</u></u>	<u><u>115,213,044</u></u>	<u><u>59,519,872</u></u>	<u><u>3,402</u></u>	<u><u>7,576,077,495</u></u>

## 2018 Certification by City

TXD	City	Public		Total				Additional		Total	DAV	DAV	Net
		Personal	Service	Real Estate	Valuation	Homestead	Count	Homestead	Count	Homestead	Exemption	Count	Valuation
581	City of Bethany	4,384,025	3,198,029	79,476,594	87,058,648	2,600,000	2,600	179,000	179	2,779,000	617,523	51	83,662,125
588	City of Bethany	900,048	653,928	15,719,086	17,273,062	297,000	297	33,000	33	330,000	85,508	7	16,857,554
581TF1D	City of Bethany	0	0	42,530	42,530	0	0	0	0	0	0	0	42,530
		5,284,073	3,851,957	95,238,210	104,374,240	2,897,000	2,897	212,000	212	3,109,000	703,031	58	100,562,209
309	City of Choctaw	22,128	97,858	2,392,338	2,512,324	84,000	84	6,000	6	90,000	81,841	5	2,340,483
489	City of Choctaw	10,880	18,886	175,688	205,454	12,000	12	2,000	2	14,000	0	0	191,454
504	City of Choctaw	2,583,808	3,162,251	83,639,756	89,385,815	2,386,164	2,387	57,892	59	2,444,056	3,180,534	147	83,761,225
504TF1D	City of Choctaw	2,348,886	0	5,197,796	7,546,682	16,000	16	1,000	1	17,000	16,247	1	7,513,435
		4,965,702	3,278,995	91,405,578	99,650,275	2,498,164	2,499	66,892	68	2,565,056	3,278,622	153	93,806,597
652	City of Del City	8,517,324	4,171,755	88,146,951	100,836,030	3,165,000	3,165	271,000	271	3,436,000	1,591,200	156	95,808,830
774	City of Del City	3,049,495	155,918	217,902	3,423,315	0	0	0	0	0	0	0	3,423,315
901	City of Del City	1,977,764	465,571	5,160,103	7,603,438	160,000	160	17,000	17	177,000	45,663	7	7,380,775
		13,544,583	4,793,244	93,524,956	111,862,783	3,325,000	3,325	288,000	288	3,613,000	1,636,863	163	106,612,920
403	City of Edmond	22,918	1,886,155	431,708	2,340,781	14,000	14	1,000	1	15,000	0	0	2,325,781
512	City of Edmond	58,437,986	11,933,300	959,088,939	1,029,460,225	14,251,000	14,251	205,000	205	14,456,000	6,381,712	244	1,008,622,513
603	City of Edmond	0	151	328,144	328,295	7,000	7	0	0	7,000	0	0	321,295
606	City of Edmond	19,218	273,005	13,402,079	13,694,302	201,000	201	0	0	201,000	179,737	5	13,313,565
609	City of Edmond	20,124	24,962	2,616,763	2,661,849	30,000	30	0	0	30,000	11,742	1	2,620,107
612	City of Edmond	386,361	377,046	62,692,364	63,455,771	511,000	511	2,000	2	513,000	252,833	6	62,689,938
		58,886,607	14,494,619	1,038,559,997	1,111,941,223	15,014,000	15,014	208,000	208	15,222,000	6,826,024	256	1,089,893,199
837	City of Forest Park	589,851	21,983	1,120,063	1,731,897	26,000	26	0	0	26,000	0	0	1,705,897
852	City of Forest Park	156,597	265,195	9,628,173	10,049,965	265,000	265	9,000	9	274,000	427,550	19	9,348,415
		746,448	287,178	10,748,236	11,781,862	291,000	291	9,000	9	300,000	427,550	19	11,054,312
507	City of Harrah	1,045,723	1,341,710	23,339,805	25,727,238	669,000	669	22,577	23	691,577	579,770	33	24,455,891
704	City of Harrah	115,056	466,220	7,402,420	7,983,696	270,901	273	9,000	10	279,901	243,784	17	7,460,011
507TF1D	City of Harrah	5,560	0	3,111,528	3,117,088	42,000	42	0	0	42,000	31,045	2	3,044,043
		1,166,339	1,807,930	33,853,753	36,828,022	981,901	984	31,577	33	1,013,478	854,599	52	34,959,945
509	City of Jones	1,198,463	785,797	13,518,056	15,502,316	423,213	424	33,000	33	456,213	282,632	17	14,763,471
637	City of Lake Aluma	693	20,508	3,427,064	3,448,265	26,000	26	0	0	26,000	0	0	3,422,265
503	City of Luther	1,248,823	47,702,339	7,050,552	56,001,714	218,363	219	21,402	23	239,765	78,705	8	55,683,244
703	City of Luther	7,415	0	979,151	986,566	9,000	9	0	0	9,000	0	0	977,566
		1,256,238	47,702,339	8,029,703	56,988,280	227,363	228	21,402	23	248,765	78,705	8	56,660,810
552	City of Midwest City	32,634,429	7,184,342	190,949,077	230,767,848	5,151,000	5,151	297,721	298	5,448,721	4,043,077	304	221,276,050
589	City of Midwest City	1,982,159	2,209,429	34,435,049	38,626,637	1,099,737	1,100	119,856	120	1,219,593	540,124	70	36,866,920
604	City of Midwest City	272,077	1,395,043	76,935,425	78,602,545	2,008,000	2,008	55,000	55	2,063,000	2,985,450	144	73,554,095
674	City of Midwest City	634,339	2,824,972	5,439,273	8,898,584	110,797	113	12,000	13	122,797	38,119	4	8,737,668
552TF2D	City of Midwest City	231,865	0	1,890,577	2,122,442	0	0	0	0	0	31,593	1	2,090,849
		35,754,869	13,613,786	309,649,401	359,018,056	8,369,534	8,372	484,577	486	8,854,111	7,638,363	523	342,525,582
500	City of Nichols Hills	2,096,104	826,084	149,757,271	152,679,459	993,000	993	10,000	10	1,003,000	222,127	6	151,454,332
889	City of Nicoma Park	104,150	67,517	986,254	1,157,921	47,000	47	4,846	6	51,846	3,052	1	1,103,023
904	City of Nicoma Park	1,001,999	633,039	10,245,046	11,880,084	368,000	368	27,117	28	395,117	300,595	23	11,184,372
		1,106,149	700,556	11,231,300	13,038,005	415,000	415	31,963	34	446,963	303,647	24	12,287,395



052	Unincorporated	114,500	1,174,026	965,706	1,254,232	38,000	38	3,000	3	41,000	5,025	1	1,208,207
053	Unincorporated	2,364	54	0	2,418	0	0	0	0	0	0	0	2,418
074	Unincorporated	377,315	175,992	629,374	1,182,681	16,000	16	2,000	2	18,000	14,135	1	1,150,546
089	Unincorporated	42,330	1,080,895	1,675,262	2,798,487	58,000	58	5,000	5	63,000	43,898	4	2,691,589
101	Unincorporated	0	222,882	614,523	837,405	0	0	0	0	0	0	0	837,405
103	Unincorporated	566,195	3,325,265	9,959,996	13,851,456	270,966	271	9,488	10	280,454	77,683	7	13,493,319
104	Unincorporated	901,705	970,957	21,446,095	23,318,757	684,000	684	24,974	25	708,974	814,311	40	21,795,472
106	Unincorporated	0	0	227,631	227,631	0	0	0	0	0	0	0	227,631
107	Unincorporated	2,976,466	16,546,254	18,965,494	38,488,214	643,372	644	21,165	23	664,537	877,212	48	36,946,465
109	Unincorporated	582,675	211,601	5,162,080	5,956,356	109,000	109	5,000	5	114,000	66,176	3	5,776,180
112	Unincorporated	528,718	754,831	9,935,777	11,219,326	131,000	131	6,503	7	137,503	142,735	7	10,939,088
141	Unincorporated	0	0	258,676	258,676	0	0	0	0	0	0	0	258,676
189	Unincorporated	2,104,140	84,380	2,314,030	4,502,550	0	0	0	0	0	0	0	4,502,550
322	Unincorporated	0	0	71,643	71,643	0	0	0	0	0	0	0	71,643
369	Unincorporated	0	0	3,405	3,405	0	0	0	0	0	0	0	3,405
401	Unincorporated	27,636	220,600	644,378	892,614	27,000	27	2,000	2	29,000	17,031	1	846,583
402	Unincorporated	0	0	4,302	4,302	0	0	0	0	0	0	0	4,302
412	Unincorporated	0	0	4,513	4,513	0	0	0	0	0	0	0	4,513
012FD2	Unincorporated	2,942	1,067,407	5,157,492	6,227,841	83,000	83	0	0	83,000	85,509	3	6,059,332
052TF9D	Unincorporated	0	0	198,755	198,755	0	0	0	0	0	0	0	198,755
089TF9D	Unincorporated	0	0	286	286	0	0	0	0	0	0	0	286
103FD1	Unincorporated	79,109	217,260	2,553,014	2,849,383	112,755	113	3,000	4	115,755	50,917	5	2,682,711
106FD2	Unincorporated	2,655,169	2,778,180	73,334,523	78,767,872	1,003,000	1,003	4,000	4	1,007,000	535,320	14	77,225,552
107FD1	Unincorporated	175,952	301,092	5,596,505	6,073,549	235,000	235	12,000	12	247,000	165,821	12	5,660,728
107TF1D	Unincorporated	20	0	1,885,892	1,885,912	19,000	19	0	0	19,000	36,685	2	1,830,227
109FD1	Unincorporated	25,772	112,961	1,545,269	1,684,002	52,000	52	1,000	1	53,000	38,381	5	1,592,621
322FD2	Unincorporated	8,355	115,992	2,933,618	3,057,965	56,000	56	0	0	56,000	0	0	3,001,965
		<u>13,447,533</u>	<u>30,018,423</u>	<u>188,929,528</u>	<u>232,395,484</u>	<u>3,812,093</u>	<u>3,813</u>	<u>109,130</u>	<u>113</u>	<u>3,921,223</u>	<u>3,309,501</u>	<u>162</u>	<u>225,164,760</u>
	Grand Total City:	<u>975,846,291</u>	<u>337,703,084</u>	<u>6,437,261,036</u>	<u>7,750,810,411</u>	<u>109,799,640</u>	<u>109,846</u>	<u>5,413,404</u>	<u>5,737</u>	<u>115,213,044</u>	<u>59,519,872</u>	<u>3,402</u>	<u>7,576,077,495</u>



322FD2	8,355	115,992	2,933,618	3,057,965	56,000	56	0	0	56,000	0	0	3,001,965
341	127,565,008	20,243,735	140,163,798	287,972,541	1,095,310	1,096	81,000	82	1,176,310	275,915	27	286,520,316
353	7,803,129	7,319,176	7,496,644	22,618,949	139,000	139	16,587	22	155,587	18,483	3	22,444,879
369	0	0	3,405	3,405	0	0	0	0	0	0	0	3,405
401	27,636	220,600	644,378	892,614	27,000	27	2,000	2	29,000	17,031	1	846,583
402	0	0	4,302	4,302	0	0	0	0	0	0	0	4,302
403	22,918	1,886,155	431,708	2,340,781	14,000	14	1,000	1	15,000	0	0	2,325,781
411	131,545	662,318	7,616,877	8,410,740	228,000	228	6,811	8	234,811	149,480	8	8,026,449
412	0	0	4,513	4,513	0	0	0	0	0	0	0	4,513
489	10,880	18,886	175,688	205,454	12,000	12	2,000	2	14,000	0	0	191,454
500	2,096,104	826,084	149,757,271	152,679,459	993,000	993	10,000	10	1,003,000	222,127	6	151,454,332
501	134,726,844	21,715,581	768,979,529	925,421,954	14,723,000	14,723	447,000	447	15,170,000	6,009,379	334	904,242,575
501TF4D	689,204	0	5,366,778	6,055,982	5,000	5	1,000	1	6,000	0	0	6,049,982
503	1,248,823	47,702,339	7,050,552	56,001,714	218,363	219	21,402	23	239,765	78,705	8	55,683,244
504	2,583,808	3,162,251	83,639,756	89,385,815	2,386,164	2,387	57,892	59	2,444,056	3,180,534	147	83,761,225
504TF1D	2,348,886	0	5,197,796	7,546,682	16,000	16	1,000	1	17,000	16,247	1	7,513,435
507	1,045,723	1,341,710	23,339,805	25,727,238	669,000	669	22,577	23	691,577	579,770	33	24,455,891
507TF1D	5,560	0	3,111,528	3,117,088	42,000	42	0	0	42,000	31,045	2	3,044,043
509	1,198,463	785,797	13,518,056	15,502,316	423,213	424	33,000	33	456,213	282,632	17	14,763,471
512	58,437,986	11,933,300	959,088,939	1,029,460,225	14,251,000	14,251	205,000	205	14,456,000	6,381,712	244	1,008,622,513
541	29,069,433	6,020,380	60,914,412	96,004,225	533,000	533	43,000	43	576,000	94,119	9	95,334,106
552	32,634,429	7,184,342	190,949,077	230,767,848	5,151,000	5,151	297,721	298	5,448,721	4,043,077	304	221,276,050
552TF2D	231,865	0	1,890,577	2,122,442	0	0	0	0	0	31,593	1	2,090,849
581	4,384,025	3,198,029	79,476,594	87,058,648	2,600,000	2,600	179,000	179	2,779,000	617,523	51	83,662,125
581TF1D	0	0	42,530	42,530	0	0	0	0	0	0	0	42,530
588	900,048	653,928	15,719,086	17,273,062	297,000	297	33,000	33	330,000	85,508	7	16,857,554
589	1,982,159	2,209,429	34,435,049	38,626,637	1,099,737	1,100	119,856	120	1,219,593	540,124	70	36,866,920
601	7,940,199	1,848,604	59,308,717	69,097,520	1,562,000	1,562	92,000	92	1,654,000	576,587	41	66,866,933
603	0	151	328,144	328,295	7,000	7	0	0	7,000	0	0	321,295
604	272,077	1,395,043	76,935,425	78,602,545	2,008,000	2,008	55,000	55	2,063,000	2,985,450	144	73,554,095
606	19,218	273,005	13,402,079	13,694,302	201,000	201	0	0	201,000	179,737	5	13,313,565
609	20,124	24,962	2,616,763	2,661,849	30,000	30	0	0	30,000	11,742	1	2,620,107
612	386,361	377,046	62,692,364	63,455,771	511,000	511	2,000	2	513,000	252,833	6	62,689,938
627	6,855,512	1,746,683	72,106,601	80,708,796	1,769,000	1,769	94,000	94	1,863,000	536,938	34	78,308,858
627TF1D	199,377	0	7,971,151	8,170,528	92,000	92	1,000	1	93,000	80,683	3	7,996,845
637	693	20,508	3,427,064	3,448,265	26,000	26	0	0	26,000	0	0	3,422,265
652	8,517,324	4,171,755	88,146,951	100,836,030	3,165,000	3,165	271,000	271	3,436,000	1,591,200	156	95,808,830
653	53	18,329	247,257	265,639	11,000	11	1,000	1	12,000	23,100	3	230,539
674	634,339	2,824,972	5,439,273	8,898,584	110,797	113	12,000	13	122,797	38,119	4	8,737,668
700	540,742	106,154	1,717,974	2,364,870	86,000	86	14,501	18	100,501	9,398	2	2,254,971
701	419,381	48,472	1,573,530	2,041,383	43,000	43	1,000	1	44,000	42,307	2	1,955,076
703	7,415	0	979,151	986,566	9,000	9	0	0	9,000	0	0	977,566
704	115,056	466,220	7,402,420	7,983,696	270,901	273	9,000	10	279,901	243,784	17	7,460,011
712	33,648	0	3,435,167	3,468,815	62,000	62	1,000	1	63,000	65,641	2	3,340,174
774	3,049,495	155,918	217,902	3,423,315	0	0	0	0	0	0	0	3,423,315
837	589,851	21,983	1,120,063	1,731,897	26,000	26	0	0	26,000	0	0	1,705,897
852	156,597	265,195	9,628,173	10,049,965	265,000	265	9,000	9	274,000	427,550	19	9,348,415
889	104,150	67,517	986,254	1,157,921	47,000	47	4,846	6	51,846	3,052	1	1,103,023
901	1,977,764	465,571	5,160,103	7,603,438	160,000	160	17,000	17	177,000	45,663	7	7,380,775
904	1,001,999	633,039	10,245,046	11,880,084	368,000	368	27,117	28	395,117	300,595	23	11,184,372
989	1,162,976	919,626	14,465,171	16,547,773	663,211	664	59,773	63	722,984	426,912	51	15,397,877
	975,846,291	337,703,084	6,437,261,036	7,750,810,411	109,799,640	109,846	5,413,404	5,737	115,213,044	59,519,872	3,402	7,576,077,495